



SMOKE OUTLOOK

S-W New Mexico – Hummingbird

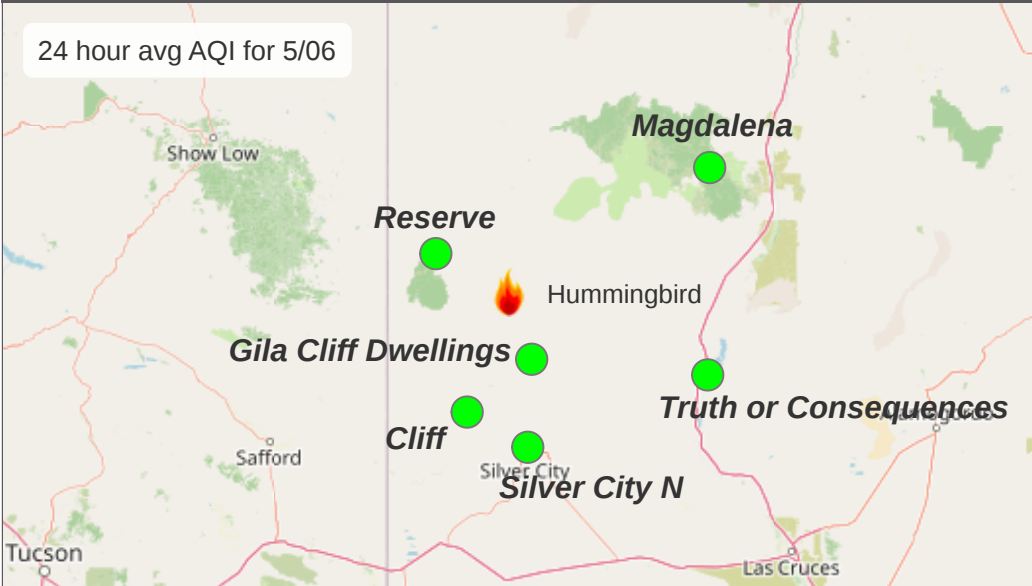
5/06 - 5/07

ARA: John Iames ARA (john.iames@gmail.com)

Issued: 07:15 MDT 5/06/26

Interagency Wildland Fire Air Quality Response Program

24 hour avg AQI for 5/06



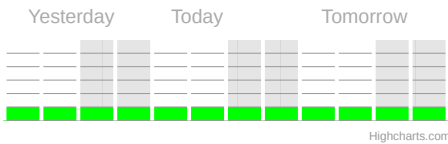
FIRE

The **Hummingbird** fire is currently estimated at 5650 acres and is 70% contained. Fire activity for the **Hummingbird** fire is expected to remain low.

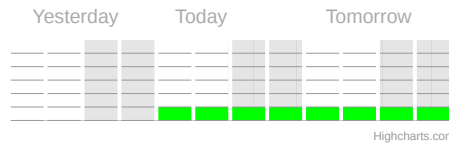
SMOKE

Today, the weather will shift to drier conditions with lower humidity and lighter winds across the Gila. Winds from the northwest and west will push any small amounts of smoke from the Hummingbird Fire toward the southeast and east. Communities around the fire can expect clear, smoke-free skies. This will be the final day a smoke outlook is issued for this fire.

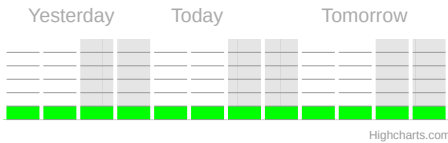
Silver City N No smoke expected in area



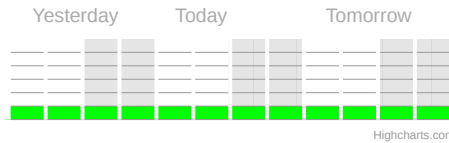
Gila Cliff Dwellings No smoke expected in area



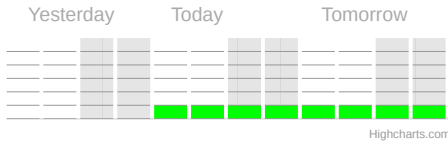
Magdalena No smoke expected in area



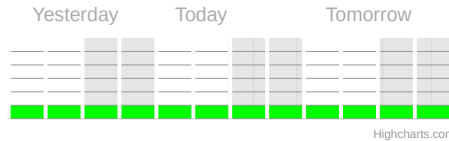
Cliff No smoke expected in area



Reserve No smoke expected in area



Truth or Consequences No smoke expected in the area



AIR QUALITY INDEX

	Hazardous (H)
	Very Unhealthy (VU)
	Unhealthy (U)
	Unhealthy for Sensitive Groups (USG)
	Moderate (M)
	Good (G)

ACTIONS TO PROTECT YOURSELF

Everyone should avoid any outdoor activity
Everyone should avoid all physical outdoor activity
People within Sensitive Groups should avoid all physical activity
People within Sensitive Groups should reduce prolonged or heavy exertion
Unusually sensitive individuals should consider limiting prolonged or heavy exertion
None

LEARN MORE



VIEW ONLINE FOR MORE INFORMATION

<https://www.wildlandfiresmoke.net>

Disclaimer: This forecast is based on fine particulates only; ozone is not included. Forecasts may be wrong; use at own risk. Use caution as conditions can change quickly. See your health professional as needed. Smoke sensitive groups should take appropriate precautions.