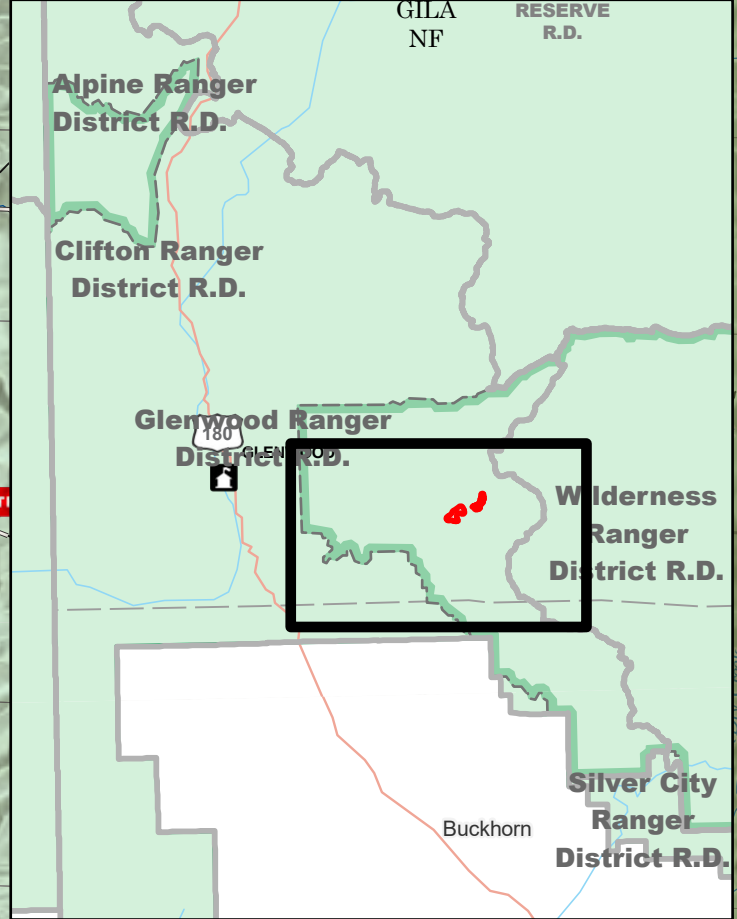
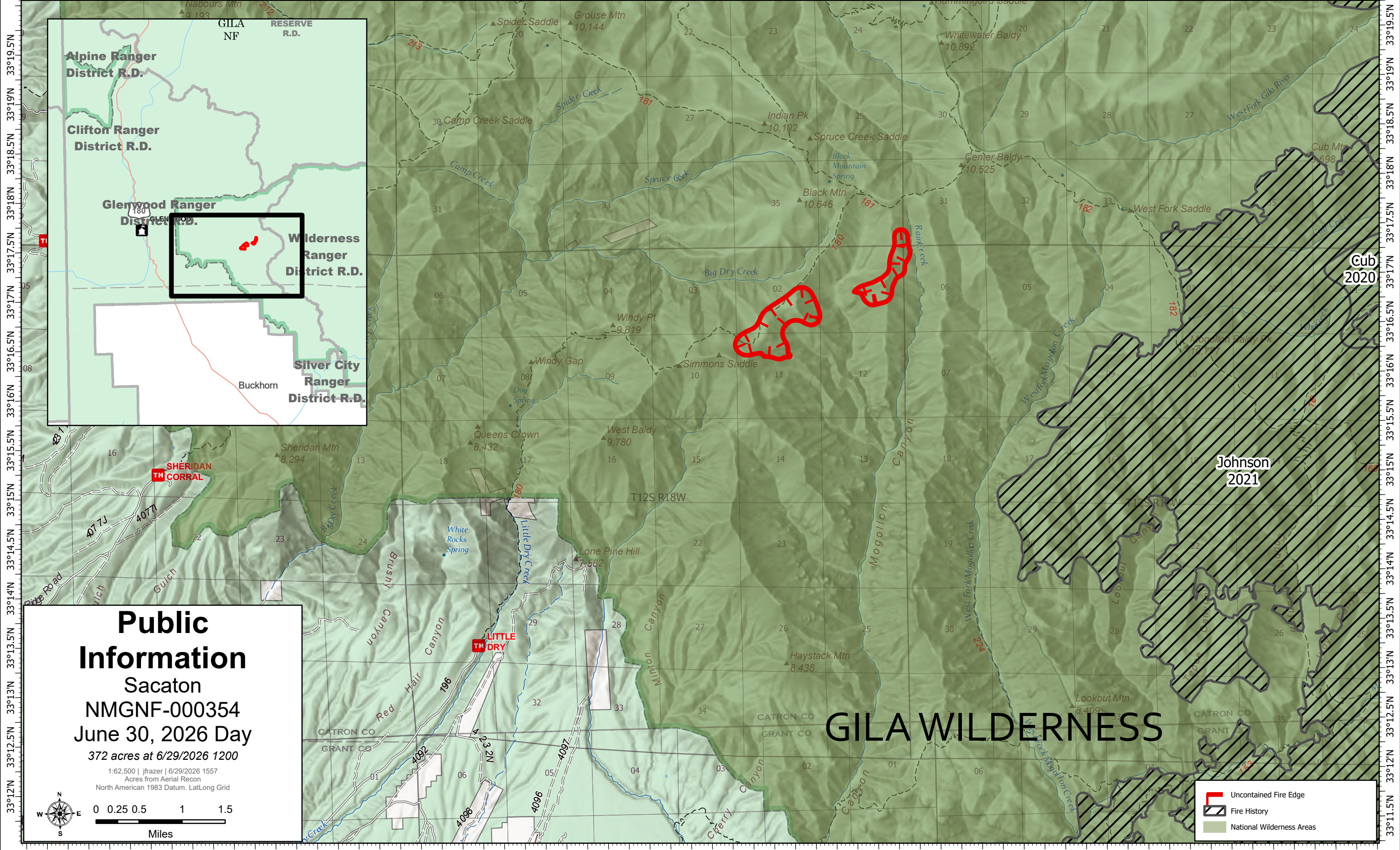


108°49.5'W 108°48.5'W 108°47.5'W 108°46.5'W 108°45.5'W 108°44.5'W 108°43.5'W 108°42.5'W 108°41.5'W 108°40.5'W 108°39.5'W 108°38.5'W 108°37.5'W 108°36.5'W 108°35.5'W 108°34.5'W 108°33.5'W



# Public Information

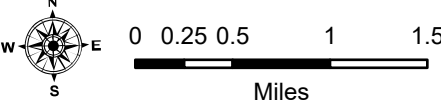
## Sacaton

### NMGNF-000354

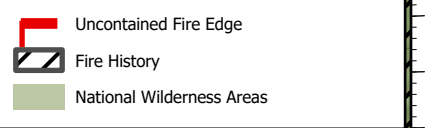
#### June 30, 2026 Day

372 acres at 6/29/2026 1200

1:62,500 | jfraser | 6/29/2026 1557  
Acres from Aerial Recon  
North American 1983 Datum, LatLong Grid



# GILA WILDERNESS



108°49.5'W 108°48.5'W 108°47.5'W 108°46.5'W 108°45.5'W 108°44.5'W 108°43.5'W 108°42.5'W 108°41.5'W 108°40.5'W 108°39.5'W 108°38.5'W 108°37.5'W 108°36.5'W 108°35.5'W 108°34.5'W 108°33.5'W

33°19.5'N 33°19'N 33°18.5'N 33°18'N 33°17.5'N 33°17'N 33°16.5'N 33°16'N 33°15.5'N 33°15'N 33°14.5'N 33°14'N 33°13.5'N 33°13'N 33°12.5'N 33°12'N 33°11.5'N